



PRATHYUSHA ENGINEERING COLLEGE

CRITERIA-7

7.1 Institutional Values and Social Responsibilities

7.1.5 Green Campus Initiatives Institution

Geo Tagged photos on restricted entry of automobiles



7.1 Institutional Values and Social Responsibilities

7.1.5 Green Campus Initiatives


RESTRICTED ENTRY OF AUTOMOBILES - PHOTOS

PARKING AREA FOR COLLEGE BUS

	Decimal	DMS
Latitude	13.092811	13°5'34" N
Longitude	79.97404	79°58'26" E
2021-01-04(Mon) 02:33(pm)		

PEDESRIAN FRIEDLY PATHWAY

	Decimal	DMS
Latitude	13.092251	13°5'32" N
Longitude	79.973039	79°58'22" E
2021-01-04(Mon) 12:28(pm)		



TWO WHEELER PARKING AREA



	Decimal	DMS
Latitude	13.094209	13°5'39" N
Longitude	79.974246	79°58'27" E

2021-02-04(Thu) 15:44

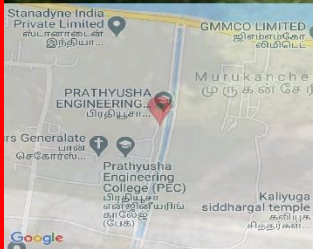


FOUR WHEELER PARKING AREA



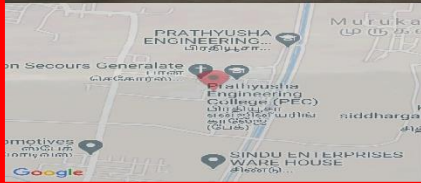
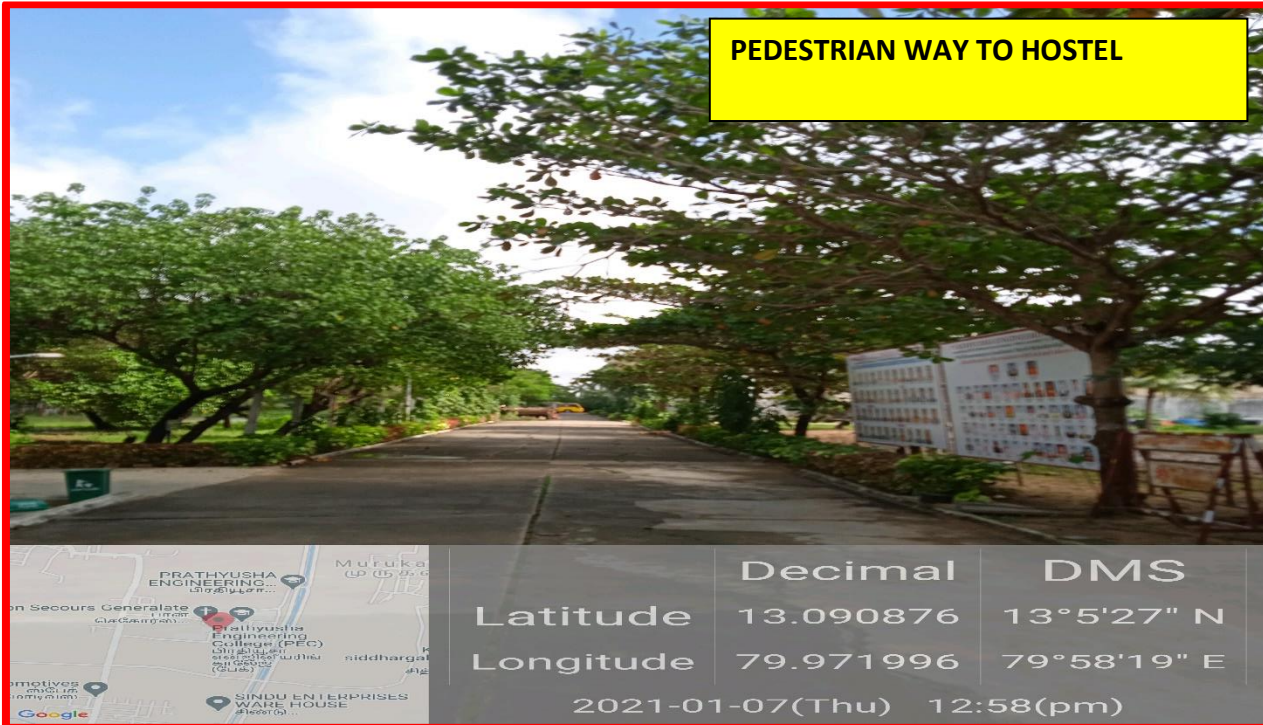
	Decimal	DMS
Latitude	13.092728	13°5'33" N
Longitude	79.972987	79°58'22" E

2021-02-04(Thu) 15:32



	Decimal	DMS
Latitude	13.092721	13°5'33" N
Longitude	79.973993	79°58'26" E

2021-01-06(Wed) 11:40(am)



	Decimal	DMS
Latitude	13.090876	13°5'27" N
Longitude	79.971996	79°58'19" E

2021-01-07(Thu) 12:58(pm)