



PRATHYUSHA ENGINEERING COLLEGE

CRITERIA-7

7.1 Institutional Values and Social Responsibilities

\ 7.1.7 The Institution has disabled-friendly, barrier free environment


Geo Tagged photos on Ramp



7.1 Institutional Values and Social Responsibilities

7.1.7 The Institution has disabled-friendly, barrier free environment

Environment with ramps - photos



	Decimal	DMS	
	Latitude	13.091315	13°5'28" N
	Longitude	79.973188	79°58'23" E
2021-10-02(Sat) 11:07(am)			



**MAIN BLOCK, PRATHYUSHA ENGINEERING COLLEGE,
Tirur, Tamil Nadu 602025, India**

Latitude

13.09237559325993°

Longitude


79.9739826656878°

Local 11:49:52 AM

GMT 06:19:52 AM

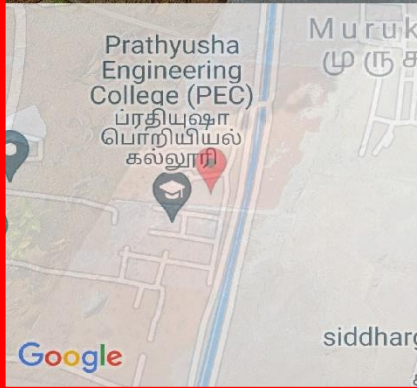
Altitude -57 meters

Saturday, 11-27-2021



	Decimal	DMS
Latitude	13.091194	13°5'28" N
Longitude	79.973954	79°58'26" E

2021-10-02(Sat) 11:06(am)



	Decimal	DMS
Latitude	13.091297	13°5'28" N
Longitude	79.973072	79°58'23" E

2021-10-02(Sat) 11:08(am)