



PRATHYUSHA ENGINEERING COLLEGE

CRITERIA-4

4.1 Physical Facilities

4.1.1 The Institutional infrastructure and physical facilities for teaching-learning



PRATHYUSHA ENGINEERING COLLEGE

4.1.1: The Institution has adequate infrastructure and physical facilities for teaching- learning. viz., classrooms, laboratories, computing equipment etc.

The Carpet area of the institution is as follows:

1. General & Academic						
1	Building (General & Academic)	Year of construction	Carpet area in Square Meters*		Size of the class room (sq.ft.)	No. of Class rooms
			Existing	As per AICTE Norms		
1.1	Main Building Admin building (Science & Humanities & BIO Technology) G+3	2001	8692.9337	As per AICTE Norms	30X 30	24
1.2	Workshops Lab 1, Lab2, Lab3, Lab 4, Lab 5, Lab 6	2001/2002/ 2003/2005	1887.6960		30X 30	-
1.3	CSE & IT BLOCK G+3	2002	2877.2059		30X 30	15
1.4	E.E.E Block G+3	2004	3321.0035		30X 30	16
1.5	Central LIBRARY & Computer centre G+3	2007	3543.9707		30X 30	-
1.6	Civil & Mechanical BLOCK G+3	2011	3816.4552		30X 30	19
1.7	ECE Block G+ 3	2011	3376.0950		30X 30	16
1.8	Workshop & Multipurpose hall (LAB) G+1	2010	1517.2917		240X240	-
1.9	Collaboration Building G+1	2014	5417.6384		30X 30	-
1.10	Animal House	2015	128.58		-	1384

1.11	EB Room	2001	18.58	-	200	-
1.12	Security Gate and Campus office	2001	27.87	-	300	-
1.13	Canteen	2001	13.94	-	150	-
1.14	Driver Rest Room	2015	18.58	-	200	-
1.15	Store Room	2001	18.58	-	200	-
Total						85
2. Classrooms						
2.1	Main Building Admin building (Science & Humanities & BIO Technology) G+3	2001	2006.7048	As per AICTE Norms	30X30	14
2.2	CSE & IT BLOCK G+3	2002	1254.1905		30X30	10
2.3	E.E.E Block G+3	2004	1337.8032		30X30	3
2.4	Civil & Mechanical BLOCK G+3	2011	1588.6413		30X30	11
2.5	ECE Block G+3	2011	1337.8032		30X30	8
Total						46
3. Tutorial Halls						
3.1	Main Building Admin building (Science & Humanities & BIO Technology) G+3	2001	2006.7048	As per AICTE Norms	30X30	10
3.2	CSE & IT BLOCK G+3	2002	1254.1905		30X30	5
3.3	EEE BLOCK	2004	1337.8032		30X30	3
3.4	Civil & Mechanical BLOCK G+3	2011	1588.6413		30X30	6
3.5	ECE Block G+3	2011	1337.8032		30X30	3
Total						27

4. Hostels and dining Hall						
4.1	Boys Hostel	2003	6165.6004	As per AICTE Norms	6 x 12 12 x 12 12 x 19	214
4.2	Girls Hostel	2003	3298.7997		12 x 12	141
4.3	Dining Hall	2004	1790.7982		G - 72 x 85 G+1 - (72 x 85+ 36 x 60)	2
Total						355


Principal



PRATHYUSHA ENGINEERING COLLEGE

GEO TAGGED CAMPUS PHOTOS



	Decimal	DMS
Latitude	13.094183	13°5'39" N
Longitude	79.974416	79°58'27" E

2021-01-04(Mon) 02:32(pm)

MAIN GATE TO ADMINISTRATIVE BLOCK



	Decimal	DMS
Latitude	13.092811	13°5'34" N
Longitude	79.97404	79°58'26" E

2021-01-04(Mon) 02:33(pm)

PATHWAY TO MAIN BLOCK



	Decimal	DMS
Latitude	13.092811	13°5'34" N
Longitude	79.97404	79°58'26" E
2021-01-04(Mon) 02:33(pm)		

PATHWAY2 TO MAIN BLOCK



	Decimal	DMS
Latitude	13.094297	13°5'39" N
Longitude	79.974551	79°58'28" E
2021-01-06(Wed) 11:31(am)		

COLLEGE ENTRANCE



	Decimal	DMS
Latitude	13.092215	13°5'31" N
Longitude	79.973102	79°58'23" E

2021-01-04(Mon) 12:25(pm)

PATHWAY TO MEGALAB



	Decimal	DMS
Latitude	13.094228	13°5'39" N
Longitude	79.974423	79°58'27" E

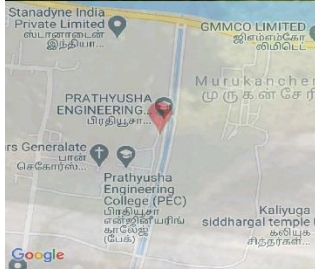
2021-01-06(Wed) 11:33(am)

SECURITY OFFICE



	Decimal	DMS
Latitude	13.094035	13°5'38" N
Longitude	79.97439	79°58'27" E
2021-01-06(Wed) 11:36(am)		

ESTATE OFFICE



	Decimal	DMS
Latitude	13.092721	13°5'33" N
Longitude	79.973993	79°58'26" E
2021-01-06(Wed) 11:40(am)		

PATHWAY TO ADMINISTRATIVE OFFICE



	Decimal	DMS
Latitude	13.092673	13°5'33" N
Longitude	79.973209	79°58'23" E

2021-01-06(Wed) 11:44(am)

ADMINISTRATIVE BLOCK



	Decimal	DMS
Latitude	13.092658	13°5'33" N
Longitude	79.973083	79°58'23" E

2021-01-06(Wed) 11:45(am)

PATHWAY TO TEMPLE



	Decimal	DMS
Latitude	13.092532	13°5'33" N
Longitude	79.97258	79°58'21" E

2021-01-06(Wed) 11:48(am)

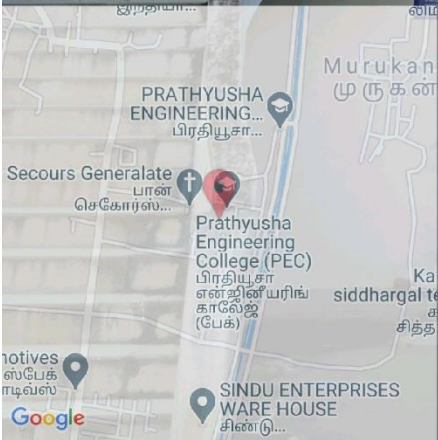
BIO TECHNOLOGY BLOCK



	Decimal	DMS
Latitude	13.091527	13°5'29" N
Longitude	79.973059	79°58'23" E

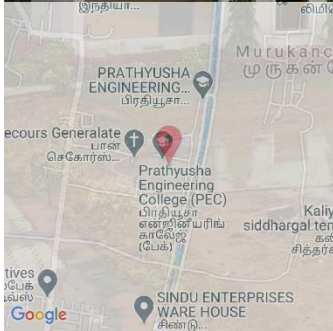
2021-01-07(Thu) 11:10(am)

CENTRAL LIBRARY



	Decimal	DMS
Latitude	13.091352	13°5'28" N
Longitude	79.972542	79°58'21" E
2021-01-07(Thu) 01:16(pm)		

ELECTRICAL AND ELECTRONICS ENGINEERING BLOCK



	Decimal	DMS
Latitude	13.091527	13°5'29" N
Longitude	79.973059	79°58'23" E

2021-01-07(Thu) 11:11(am)

ELECTRONICS AND COMMUNICATION ENGINEERING BLOCK



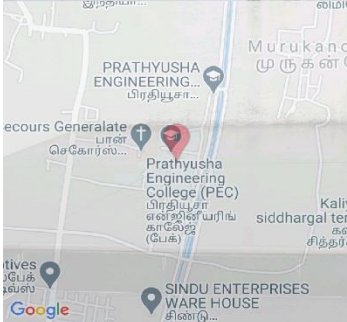
	Decimal	DMS
Latitude	13.091527	13°5'29" N
Longitude	79.973059	79°58'23" E

2021-01-07(Thu) 11:11(am)

MECHANICAL ENGINEERING BLOCK



DEPARTMENT OF COMPUTER SCIENCE MEGA LAB

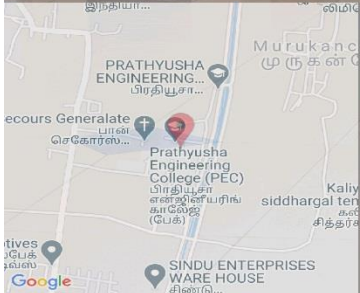


	Decimal	DMS
Latitude	13.091352	13°5'28" N
Longitude	79.973004	79°58'22" E
2021-01-07(Thu) 11:11(am)		

MEGA COMPUTER LAB

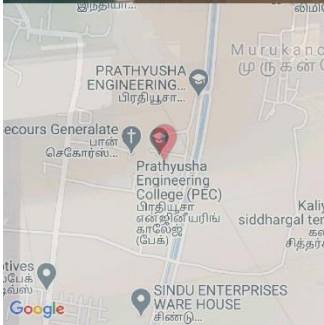


CIRCULATION COUNTER



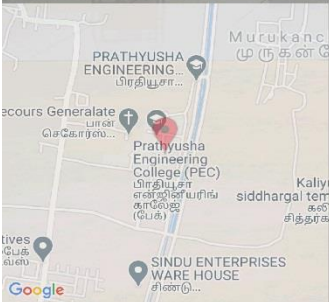
	Decimal	DMS
Latitude	13.091471	13°5'29" N
Longitude	79.973015	79°58'22" E
2021-01-07(Thu) 11:46(am)		

LIBRARY ENTRANCE




	Decimal	DMS
Latitude	13.091427	13°5'29" N
Longitude	79.972986	79°58'22" E
2021-01-07(Thu) 11:46(am)		

LIBRARY BOOK SECTION



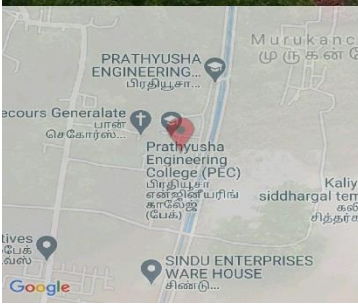
	Decimal	DMS
Latitude	13.090962	13°5'27" N
Longitude	79.973135	79°58'23" E
2021-01-07(Thu) 11:51(am)		

LIBRARY READING SECTION



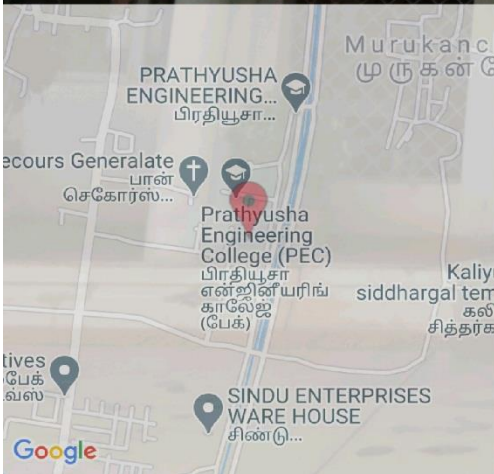
	Decimal	DMS
Latitude	13.091201	13°5'28" N
Longitude	79.973077	79°58'23" E
2021-01-07(Thu) 11:54(am)		

LIBRARY REFERENCE SECTION



	Decimal	DMS
Latitude	13.091026	13°5'27" N
Longitude	79.97312	79°58'23" E
2021-01-07(Thu) 11:58(am)		

BOYS HOSTEL



	Decimal	DMS
Latitude	13.090659	13°5'26" N
Longitude	79.973118	79°58'23" E

2021-01-07(Thu) 12:15(pm)

BOYS HOSTEL ENTRANCE



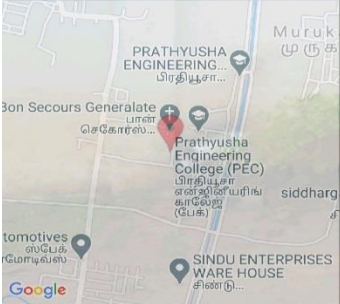
	Decimal	DMS
Latitude	13.090609	13°5'26" N
Longitude	79.973147	79°58'23" E
2021-01-07(Thu) 12:28(pm)		

BOYS HOSTEL RECEPTION AND HELP DESK



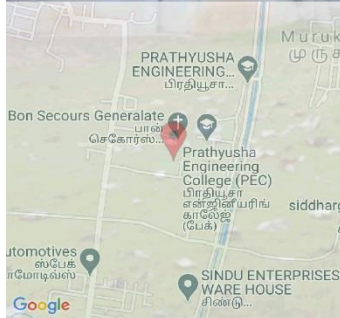
	Decimal	DMS
Latitude	13.090444	13°5'25" N
Longitude	79.973012	79°58'22" E
2021-01-07(Thu) 12:25(pm)		

BOYS HOSTEL ROOMS



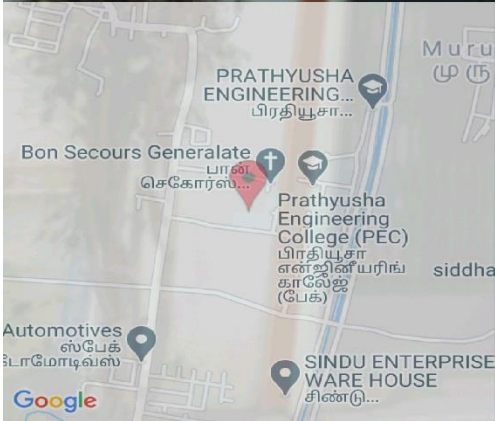
	Decimal	DMS
Latitude	13.09088	13°5'27" N
Longitude	79.971637	79°58'17" E
2021-01-07(Thu) 12:38(pm)		

COLLABORATION BLOCK ENTRANCE



	Decimal	DMS
Latitude	13.090961	13°5'27" N
Longitude	79.971398	79°58'17" E
2021-01-07(Thu) 12:39(pm)		

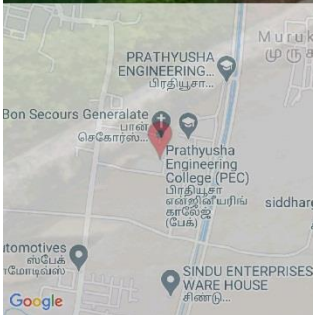
GIRLS HOSTEL BLOCK



	Decimal	DMS
Latitude	13.090965	13°5'27" N
Longitude	79.970996	79°58'15" E

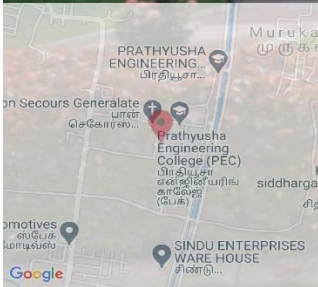
2021-01-07(Thu) 12:40(pm)

GIRLS HOSTEL ENTRANCE



	Decimal	DMS
Latitude	13.090944	13°5'27" N
Longitude	79.971563	79°58'17" E
2021-01-07(Thu) 12:38(pm)		

LADIES HOSTEL ENTRANCE



	Decimal	DMS
Latitude	13.090874	13°5'27" N
Longitude	79.971989	79°58'19" E
2021-01-07(Thu) 12:30(pm)		

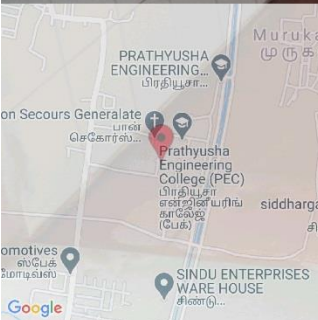
MESS



	Decimal	DMS
Latitude	13.090458	13°5'25" N
Longitude	79.972183	79°58'19" E

2021-01-07(Thu) 12:34(pm)

DINING AREA



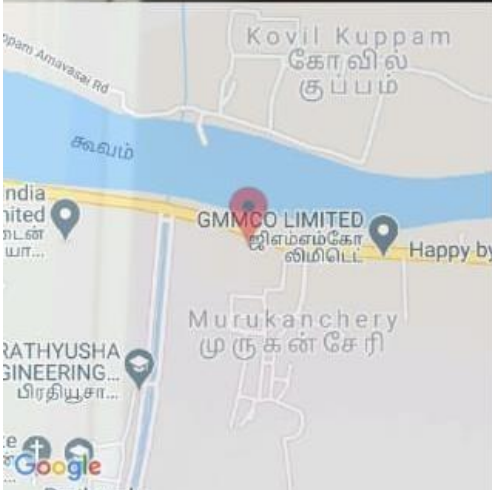
	Decimal	DMS
Latitude	13.09077	13°5'26" N
Longitude	79.972012	79°58'19" E


2021-01-07(Thu) 12:35(pm)

MESS – WASH AREA

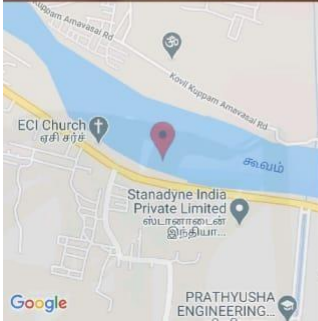
PRATHYUSHA ENGINEERING COLLEGE

Multipurpose Hall



	Decimal	DMS	
Latitude	13.09812	13°5'53" N	
Longitude	79.977493	79°58'38" E	
2021-01-27(Wed) 16:15			29°C 84°F

AUDITORIUM – MULTIPURPOSE HALL



	Decimal	DMS	
Latitude	13.100995	13°6'3" N	☁ 29°C 84°F
Longitude	79.969103	79°58'8" E	
2021-01-27(Wed) 16:15			

MULTIPURPOSE HALL – STAGE



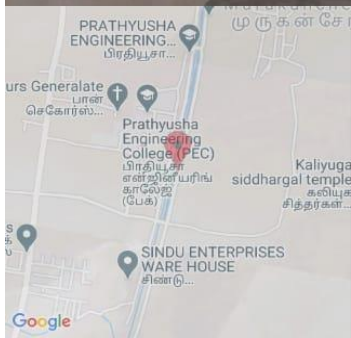
	Decimal	DMS	
Latitude	13.091465	13°5'29" N	☁ 29°C 84°F
Longitude	79.972086	79°58'19" E	
2021-01-27(Wed) 16:17			

MULTIPURPOSE HALL - SEATING

PRATHYUSHA ENGINEERING COLLEGE

SEMINAR HALL

EEE/ECE BLOCK, GROUND Floor



	Decimal	DMS
Latitude	13.089443	13°5'21" N
Longitude	79.973998	79°58'26" E
2021-02-01(Mon) 03:03(PM)		

SEMINAR HALL - ENTRANCE



	Decimal	DMS
Latitude	13.089814	13°5'23" N
Longitude	79.974088	79°58'26" E

2021-02-01(Mon) 03:03(PM)



	Decimal	DMS
Latitude	13.090454	13°5'25" N
Longitude	79.97228	79°58'20" E

2021-02-01(Mon) 03:14(PM)

SEMINAR HALL - SEATING