



# PRATHYUSHA ENGINEERING COLLEGE

## GEO TAGGED CAMPUS PHOTOS



	Decimal	DMS
Latitude	13.094183	13°5'39" N
Longitude	79.974416	79°58'27" E

2021-01-04(Mon) 02:32(pm)

MAIN GATE TO ADMINISTRATIVE BLOCK



	Decimal	DMS
Latitude	13.092811	13°5'34" N
Longitude	79.97404	79°58'26" E

2021-01-04(Mon) 02:33(pm)

PATHWAY TO MAIN BLOCK



	Decimal	DMS
Latitude	13.092811	13°5'34" N
Longitude	79.97404	79°58'26" E
2021-01-04(Mon) 02:33(pm)		

PATHWAY2 TO MAIN BLOCK



	Decimal	DMS
Latitude	13.094297	13°5'39" N
Longitude	79.974551	79°58'28" E
2021-01-06(Wed) 11:31(am)		

COLLEGE ENTRANCE





	Decimal	DMS
Latitude	13.092215	13°5'31" N
Longitude	79.973102	79°58'23" E

2021-01-04(Mon) 12:25(pm)

**PATHWAY TO MEGALAB**



	Decimal	DMS
Latitude	13.094228	13°5'39" N
Longitude	79.974423	79°58'27" E

2021-01-06(Wed) 11:33(am)

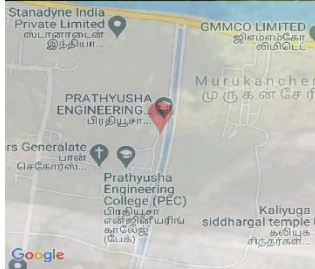
**SECURITY OFFICE**





	Decimal	DMS
Latitude	13.094035	13°5'38" N
Longitude	79.97439	79°58'27" E
2021-01-06(Wed) 11:36(am)		

ESTATE OFFICE



	Decimal	DMS
Latitude	13.092721	13°5'33" N
Longitude	79.973993	79°58'26" E
2021-01-06(Wed) 11:40(am)		

PATHWAY TO ADMINISTRATIVE OFFICE





	Decimal	DMS
Latitude	13.092673	13°5'33" N
Longitude	79.973209	79°58'23" E

2021-01-06(Wed) 11:44(am)

ADMINISTRATIVE BLOCK



	Decimal	DMS
Latitude	13.092658	13°5'33" N
Longitude	79.973083	79°58'23" E

2021-01-06(Wed) 11:45(am)

PATHWAY TO TEMPLE





	Decimal	DMS
Latitude	13.092532	13°5'33" N
Longitude	79.97258	79°58'21" E

2021-01-06(Wed) 11:48(am)

**BIO TECHNOLOGY BLOCK**

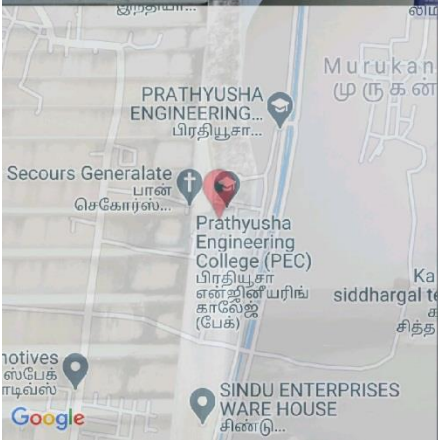


	Decimal	DMS
Latitude	13.091527	13°5'29" N
Longitude	79.973059	79°58'23" E

2021-01-07(Thu) 11:10(am)

**CENTRAL LIBRARY**







	Decimal	DMS
Latitude	13.091352	13°5'28" N
Longitude	79.972542	79°58'21" E
2021-01-07(Thu) 01:16(pm)		

**ELECTRICAL AND ELECTRONICS ENGINEERING BLOCK**





**ELECTRONICS AND COMMUNICATION ENGINEERING BLOCK**

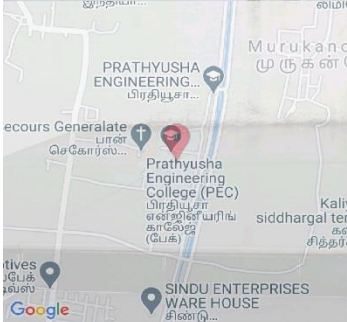


**MECHANICAL ENGINEERING BLOCK**





**DEPARTMENT OF COMPUTER SCIENCE MEGA LAB**

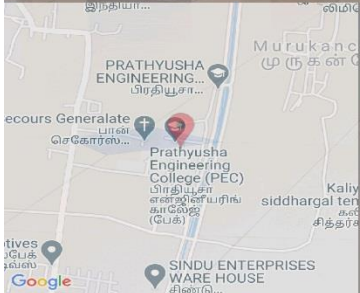


	Decimal	DMS
Latitude	13.091352	13°5'28" N
Longitude	79.973004	79°58'22" E
2021-01-07(Thu) 11:11(am)		

**MEGA COMPUTER LAB**



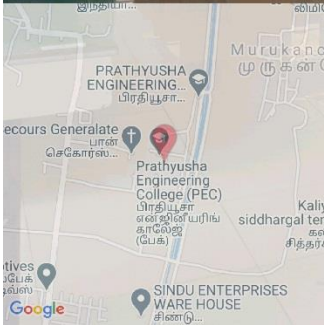

**CIRCULATION COUNTER**



	Decimal	DMS
Latitude	13.091471	13°5'29" N
Longitude	79.973015	79°58'22" E
2021-01-07(Thu) 11:46(am)		

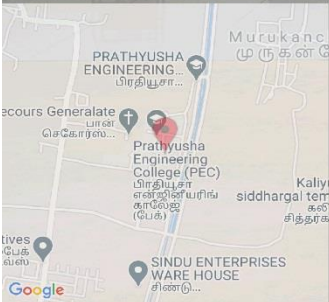
**LIBRARY ENTRANCE**





	Decimal	DMS
Latitude	13.091427	13°5'29" N
Longitude	79.972986	79°58'22" E
2021-01-07(Thu) 11:46(am)		

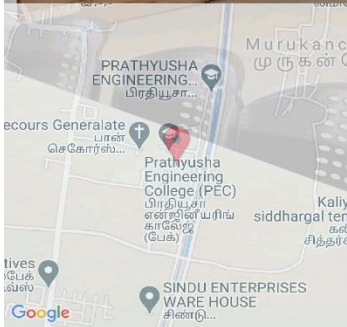

**LIBRARY BOOK SECTION**



	Decimal	DMS
Latitude	13.090962	13°5'27" N
Longitude	79.973135	79°58'23" E
2021-01-07(Thu) 11:51(am)		

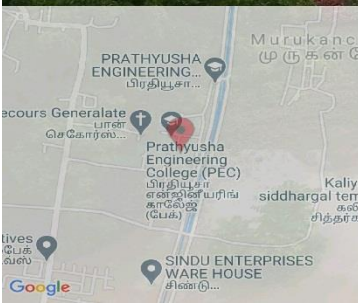
**LIBRARY READING SECTION**





	Decimal	DMS
Latitude	13.091201	13°5'28" N
Longitude	79.973077	79°58'23" E
2021-01-07(Thu) 11:54(am)		

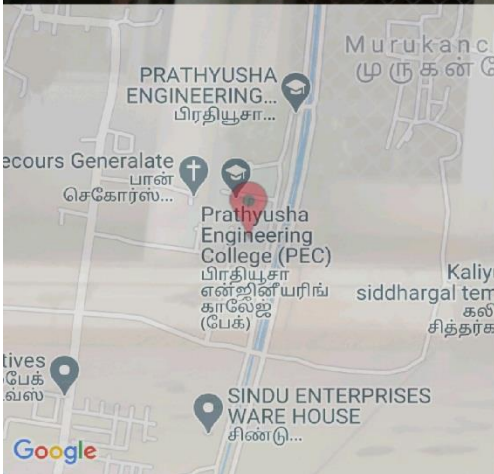
**LIBRARY REFERENCE SECTION**



	Decimal	DMS
Latitude	13.091026	13°5'27" N
Longitude	79.97312	79°58'23" E
2021-01-07(Thu) 11:58(am)		

**BOYS HOSTEL**





	Decimal	DMS
Latitude	13.090659	13°5'26" N
Longitude	79.973118	79°58'23" E

2021-01-07(Thu) 12:15(pm)

BOYS HOSTEL ENTRANCE





	Decimal	DMS
Latitude	13.090609	13°5'26" N
Longitude	79.973147	79°58'23" E
2021-01-07(Thu) 12:28(pm)		

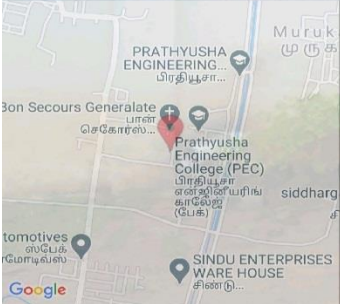
**BOYS HOSTEL RECEPTION AND HELP DESK**



	Decimal	DMS
Latitude	13.090444	13°5'25" N
Longitude	79.973012	79°58'22" E
2021-01-07(Thu) 12:25(pm)		

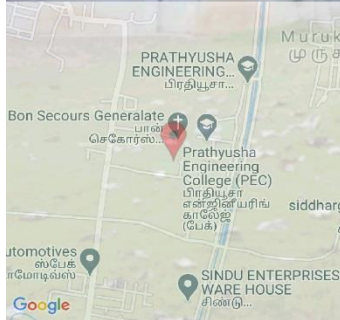
**BOYS HOSTEL ROOMS**





	Decimal	DMS
Latitude	13.09088	13°5'27" N
Longitude	79.971637	79°58'17" E
2021-01-07(Thu) 12:38(pm)		

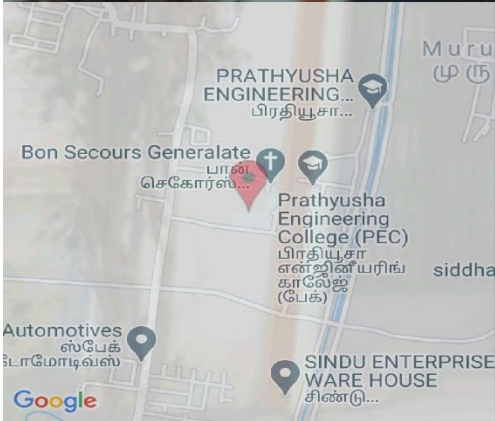
**COLLABORATION BLOCK ENTRANCE**



	Decimal	DMS
Latitude	13.090961	13°5'27" N
Longitude	79.971398	79°58'17" E
2021-01-07(Thu) 12:39(pm)		

**GIRLS HOSTEL BLOCK**



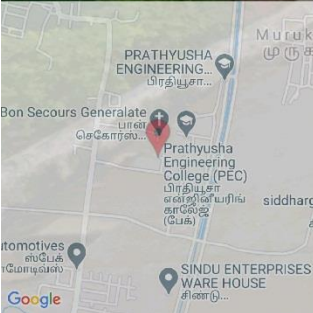


	Decimal	DMS
Latitude	13.090965	13°5'27" N
Longitude	79.970996	79°58'15" E

2021-01-07(Thu) 12:40(pm)

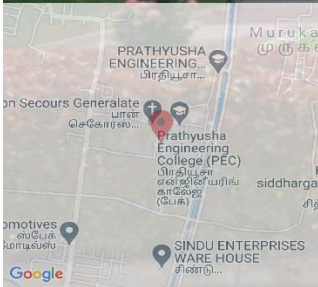
GIRLS HOSTEL ENTRANCE





	Decimal	DMS
Latitude	13.090944	13°5'27" N
Longitude	79.971563	79°58'17" E
2021-01-07(Thu) 12:38(pm)		

LADIES HOSTEL ENTRANCE



	Decimal	DMS
Latitude	13.090874	13°5'27" N
Longitude	79.971989	79°58'19" E
2021-01-07(Thu) 12:30(pm)		

MESS

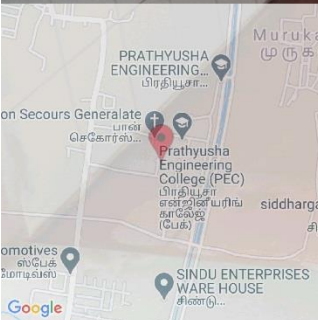




	Decimal	DMS
Latitude	13.090458	13°5'25" N
Longitude	79.972183	79°58'19" E

2021-01-07(Thu) 12:34(pm)

**DINING AREA**



	Decimal	DMS
Latitude	13.09077	13°5'26" N
Longitude	79.972012	79°58'19" E

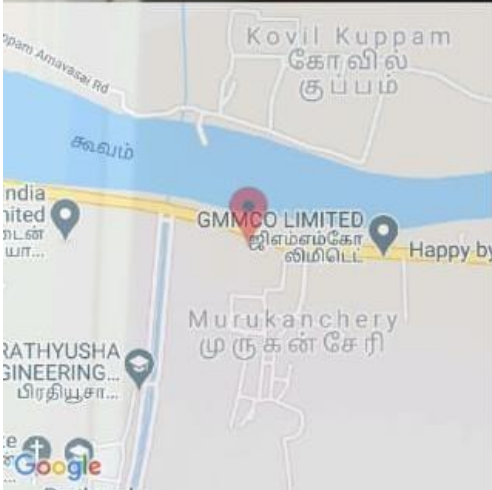
2021-01-07(Thu) 12:35(pm)


**MESS – WASH AREA**



# PRATHYUSHA ENGINEERING COLLEGE

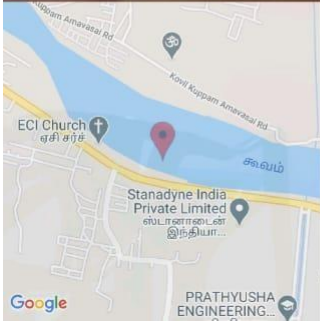
## Multipurpose Hall



	Decimal	DMS	
Latitude	13.09812	13°5'53" N	
Longitude	79.977493	79°58'38" E	
2021-01-27(Wed) 16:15			29°C 84°F

AUDITORIUM – MULTIPURPOSE HALL





	Decimal	DMS	
Latitude	13.100995	13°6'3" N	
Longitude	79.969103	79°58'8" E	29°C
			84°F
2021-01-27(Wed) 16:15			

MULTIPURPOSE HALL – STAGE



	Decimal	DMS	
Latitude	13.091465	13°5'29" N	
Longitude	79.972086	79°58'19" E	29°C
			84°F
2021-01-27(Wed) 16:17			

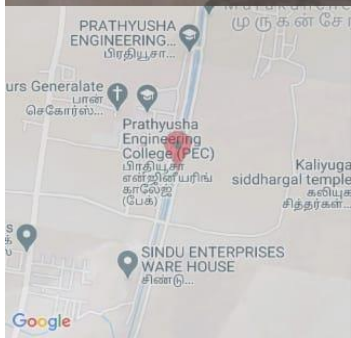
MULTIPURPOSE HALL - SEATING



# PRATHYUSHA ENGINEERING COLLEGE

## SEMINAR HALL

### EEE/ECE BLOCK, GROUND Floor



	Decimal	DMS
Latitude	13.089443	13°5'21" N
Longitude	79.973998	79°58'26" E
2021-02-01(Mon) 03:03(PM)		

SEMINAR HALL - ENTRANCE





	Decimal	DMS
Latitude	13.089814	13°5'23" N
Longitude	79.974088	79°58'26" E

2021-02-01(Mon) 03:03(PM)



	Decimal	DMS
Latitude	13.090454	13°5'25" N
Longitude	79.97228	79°58'20" E

2021-02-01(Mon) 03:14(PM)

SEMINAR HALL - SEATING