

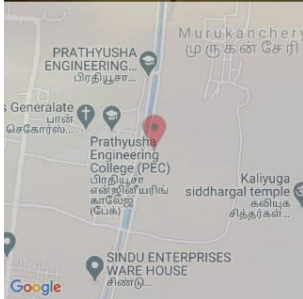



ESTD. 2001

PRATHYUSHA ENGINEERING COLLEGE

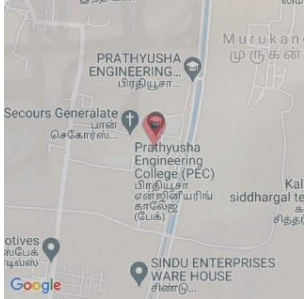
DEPARTMENT OF ELECTRICAL AND ELECTRONICS
ENGINEERING

GEO TAGGED PHOTOS

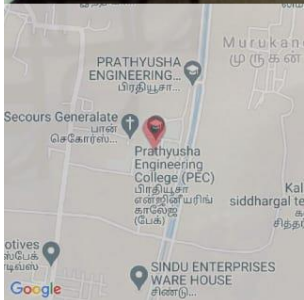


	Decimal	DMS
Latitude	13.090894	13°5'27" N
Longitude	79.974697	79°58'28" E

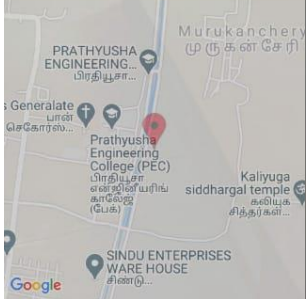

2021-01-29(Fri) 12:53(PM)



	Decimal	DMS
Latitude	13.091225	13°5'28" N
Longitude	79.972707	79°58'21" E
2021-01-29(Fri) 12:49(PM)		



	Decimal	DMS
Latitude	13.091225	13°5'28" N
Longitude	79.972707	79°58'21" E
2021-01-29(Fri) 12:49(PM)		



	Decimal	DMS
Latitude	13.090894	13°5'27" N
Longitude	79.974697	79°58'28" E
2021-01-29(Fri) 12:57(PM)		