

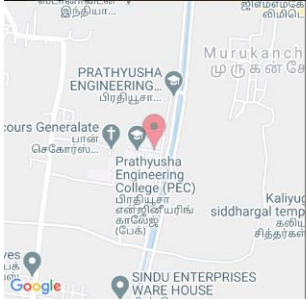


ESTD. 2001

PRATHYUSHA ENGINEERING COLLEGE

DEPARTMENT OF ELECTRONICS AND COMMUNICATION
ENGINEERING

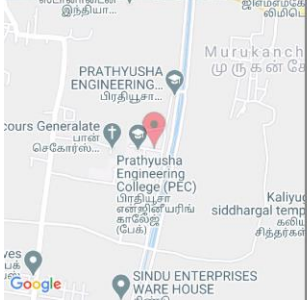
GEO TAGGED PHOTOS



	Decimal	DMS
Latitude	13.091837	13°5'30" N
Longitude	79.973545	79°58'24" E

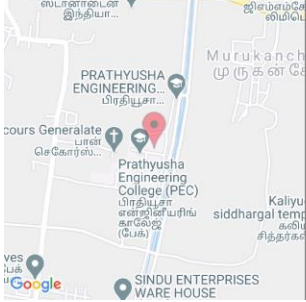
2021-01-08(Fri) 09:29(AM)

ROOM NO - ECF -1



	Decimal	DMS
Latitude	13.091862	13°5'30" N
Longitude	79.973536	79°58'24" E
2021-01-08(Fri) 09:33(AM)		

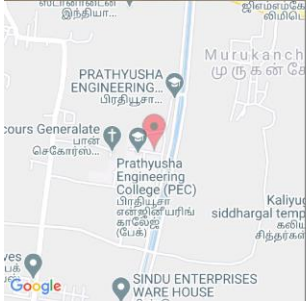
ROOM NO - ECF -2



	Decimal	DMS
Latitude	13.092029	13°5'31" N
Longitude	79.973445	79°58'24" E

2021-01-08(Fri) 09:45(AM)

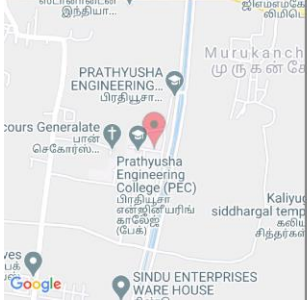
ROOM NO - ECS -4



	Decimal	DMS
Latitude	13.091901	13°5'30" N
Longitude	79.973509	79°58'24" E

2021-01-08(Fri) 09:49(AM)

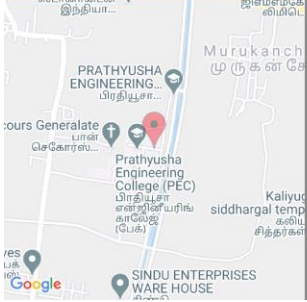
ROOM NO - ECS -5



	Decimal	DMS
Latitude	13.09189	13°5'30" N
Longitude	79.973518	79°58'24" E

2021-01-08(Fri) 09:38(AM)

ROOM NO - ECT -8



	Decimal	DMS
Latitude	13.091807	13°5'30" N
Longitude	79.973561	79°58'24" E

2021-01-08(Fri) 09:42(AM)

ROOM NO - ECT -9